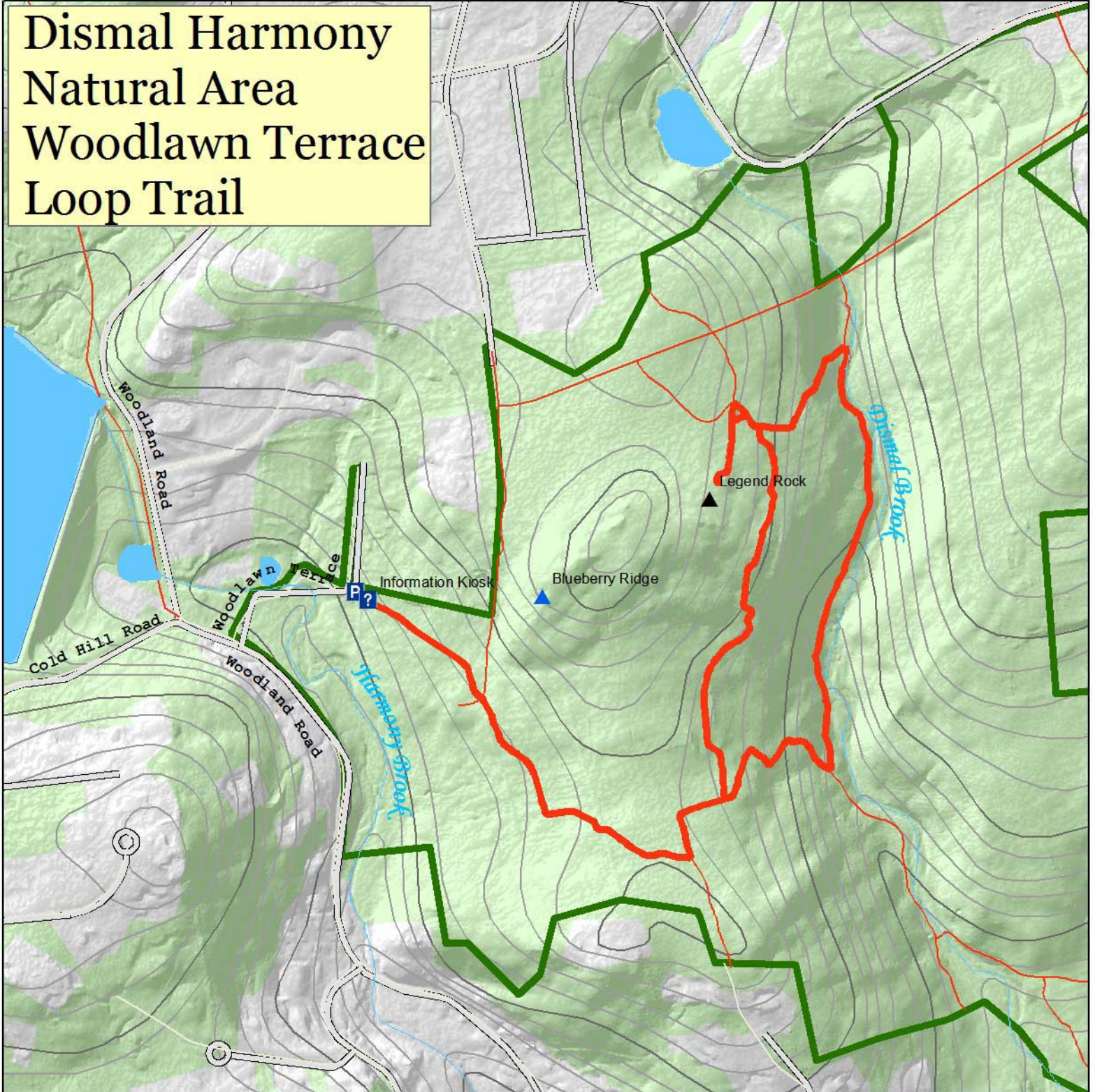









Dismal Harmony Natural Area Woodlawn Terrace Loop Trail



Dismal Harmony Woodland Terrace Loop - 1.3 Miles, Moderate/Difficult

How to Get There/Where to Start

The Parking Area is located off Woodlawn Terrace Road. Woodlawn Terrace is located off Woodland Road (AKA Brookside Rd.), southeast of the intersection with Cold Hill Road.

-  Park
-  Forest
-  Streams
-  Parking Areas
-  Roads
-  Loop Trail
-  Other Trails

Trail Description

This challenging trail starts at the Parking Area on Woodlawn Terrace. Follow the trail straight past the old boy scout cabin. This section is part of Patriots' Path. Continue to make left turns until the trail starts to head up hill. Watch for a side trail to Legend Rock, an interesting rock outcrop made of weathered granite gneiss. After Legend Rock, follow the path downhill to Dismal Brook. Continue downhill along Dismal Brook until you intersect Patriots' Path. Make a right, uphill turn onto Patriots' path and follow it back to the parking area.

What to Bring

Cell Phone, Snack Foods, First Aid Kit, Sunscreen, Backpack, Water Bottle, & This Map
Call 911 for Emergencies.

