





## Patriots' Path Mendham Borough

### How to Get There/Where to Start

Park on Cold Hill Rd. near East Main Street or at Ralston Fire House/Wyong Fields off Route 510 (Route 24). Other parking area is across from Mendham Commons entrance on Cold Hill Rd.

### Legend

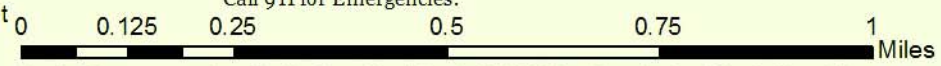
-  Information Kiosk
-  Parking Area
-  Hike
-  Other Trails
-  Public Land
-  Farmland Easement

### Trail Description

Patriots Path in Mendham Borough provides for easy walks and horse and bike rides from the parking lot on Cold Hill Road to the Ralston Fire House. For the most part, the trail follows the right of way of the Rockaway Valley Railroad a historic railroad that expired in 1913. The level trail is well maintained, but sometimes muddy in spots. The two stream crossings are provided with man made stepping stones making the trail passable in all but the wettest weather. A 0.2 mile segment just South of Ironia Road is closed to horses and bicycles. A detour onto Ironia and Roxiticus Roads is posted.

### What to Bring

Cell Phone, Snack Foods, First Aid Kit, Sunscreen, Backpack, Water Bottle, & This Map. Please note that trails are rustic and surfaces can be uneven. Call 911 for Emergencies.



map created by Jon.Wagar@gmail.com for HikeMendham.org. Some data contained in this map were produced by Bing Maps, Morris County GIS, NJDEP, or Upper Raritan Watershed Association.

