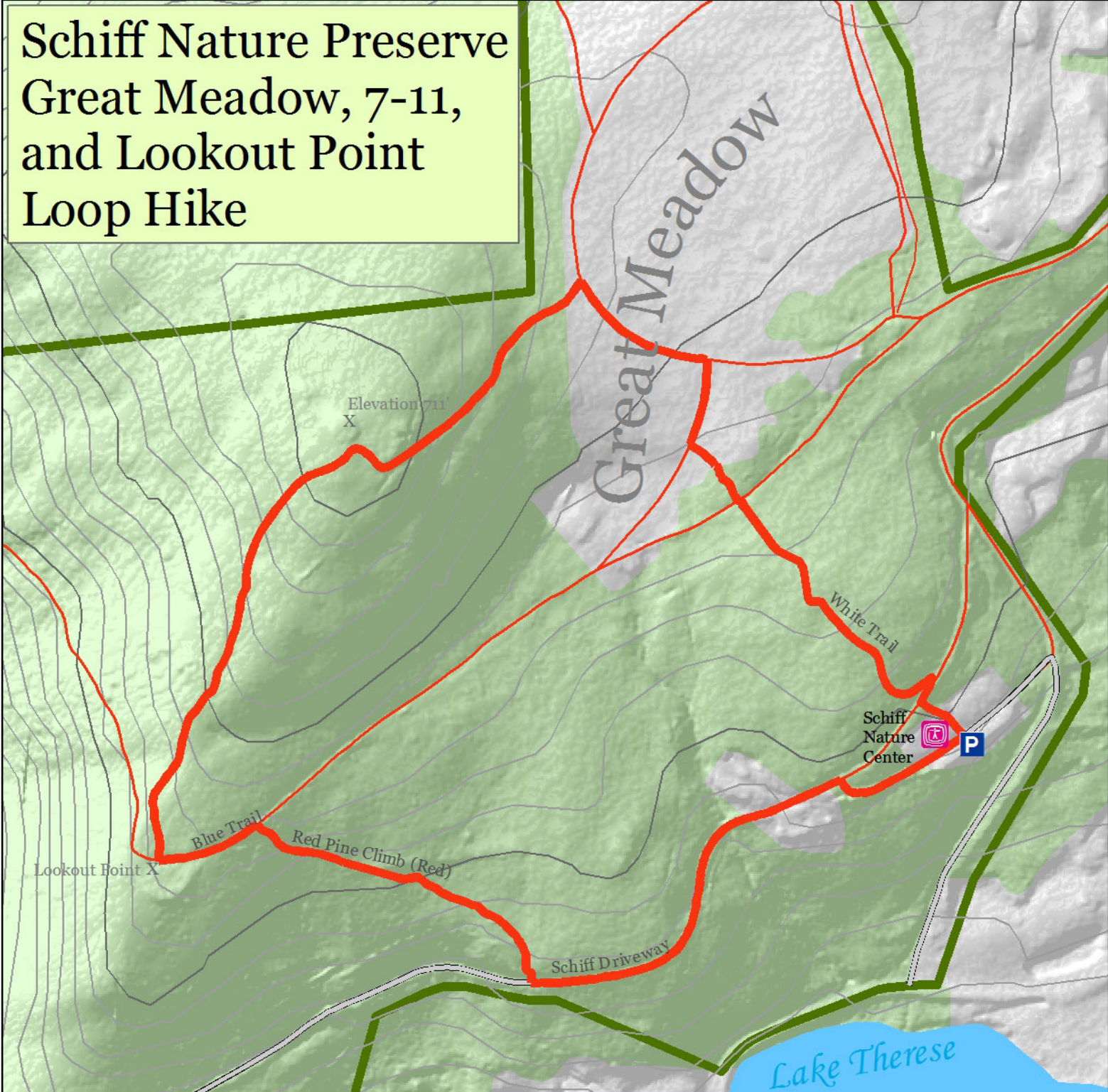


Schiff Nature Preserve Great Meadow, 7-11, and Lookout Point Loop Hike



Schiff Nature Preserve Great Meadow, 7-11, and Lookout Point Loop Hike - 1 Mile/Moderate

How to Get There/Where to Start

Schiff Nature Preserve is located off Pleasant Valley Road. Take Pleasant Valley Road from Mendham Borough. Pass Brookrace Development and turn right between two stone pillars. Parking area is 1/2 mile up driveway behind the condominium complex.


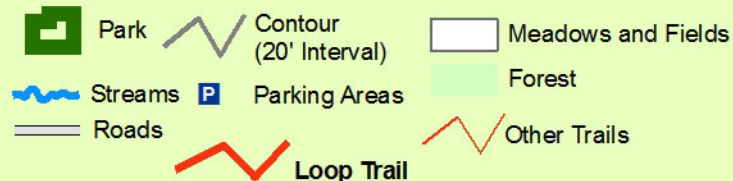
Trail Description

At 340 acres and growing, Schiff Nature Preserve is the largest privately run nature preserve in Morris County. It is owned and operated by Schiff Natural Lands Trust Inc. Follow the white trail directly behind the parking area and the Schiff Nature Center straight up the hill to the Great Meadow. Follow the white trail through the great meadow until you reach a paved path. Turn left at the paved path and continue for approximately 400'. Turn left on the red trail and head up the hill to 7-11 (elevation of the hill is 711' above sea level). Continue downhill to the lean-to and lookout point. Follow the blue trail for 50' and turn right down Red Pine Climb to Schiff Drive. Take a left and follow the paved road back to the parking area.

To learn more about Schiff Nature Preserve and the Schiff Nature Center, visit www.SchiffNaturePreserve.org.

What to Bring

Cell Phone, Snack Foods, First Aid Kit, Sunscreen, Backpack, Water Bottle, & This Map. Please note that trails are rustic and surfaces can be uneven. Call 911 for Emergencies.



Map created by Jon.Wagar@gmail.com for HikeMendham.org. Some data contained in this map were produced by Bing Maps, Morris County GIS, NJDEP, or Upper Raritan Watershed Association.

